

**APPENDIX D**

**LONDON BOROUGH OF TOWER HAMLETS  
REVIEW OF POLLING DISTRICTS AND POLLING  
PLACES**

**WARD MAPS SHOWING PROPOSED POLLING  
DISTRICTS AND POLLING PLACES**



# Bethnal Green

GIS for Development and Renewal

## Polling Stations

● Confirmed

★ Proposed



Ward Boundaries

Proposed Polling District



Scale @ A2: 4,780

Document information:

On: 13/12/2013





# Blackwall and Cubitt Town

GIS for Development and Renewal

## Polling Stations

● Confirmed

★ Proposed

Ward Boundaries

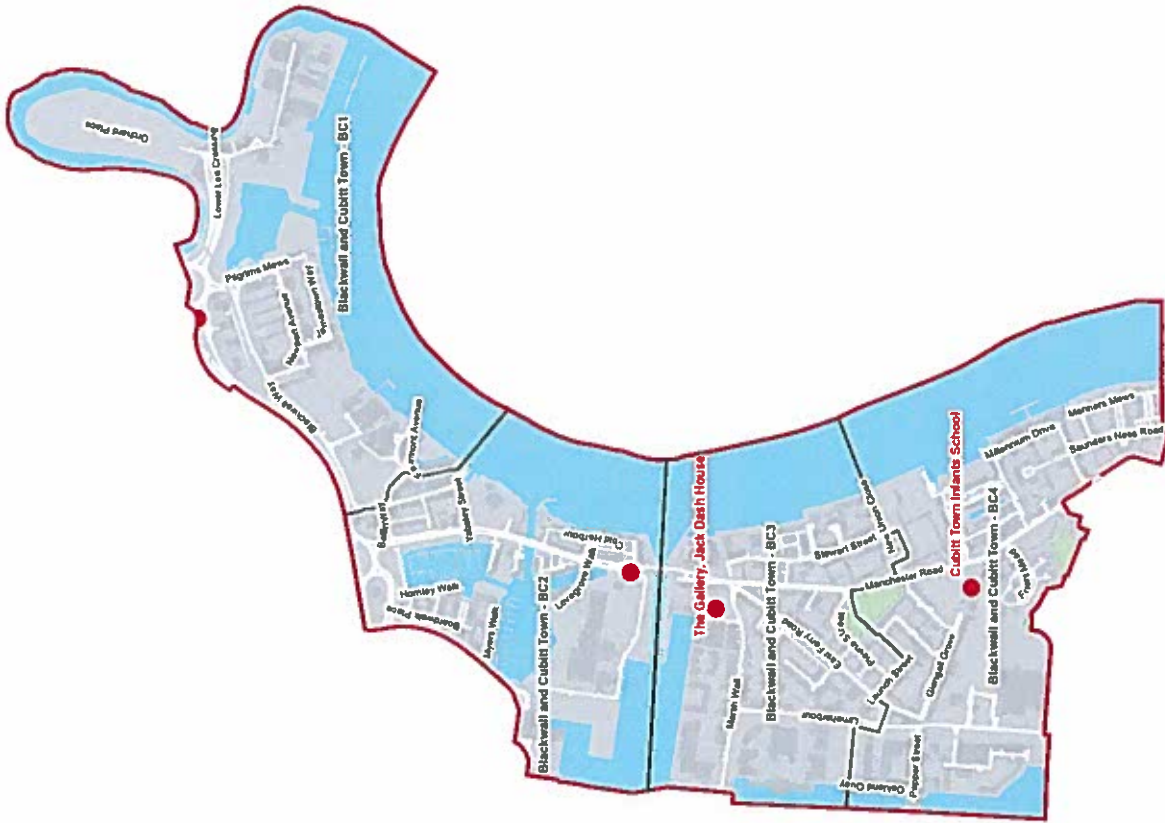
Proposed Polling District



Scale @ A2: 8,160

Document information:

On: 13/12/2013





# Bow East

GIS for Development and Renewal

## Polling Stations

● Confirmed

★ Proposed



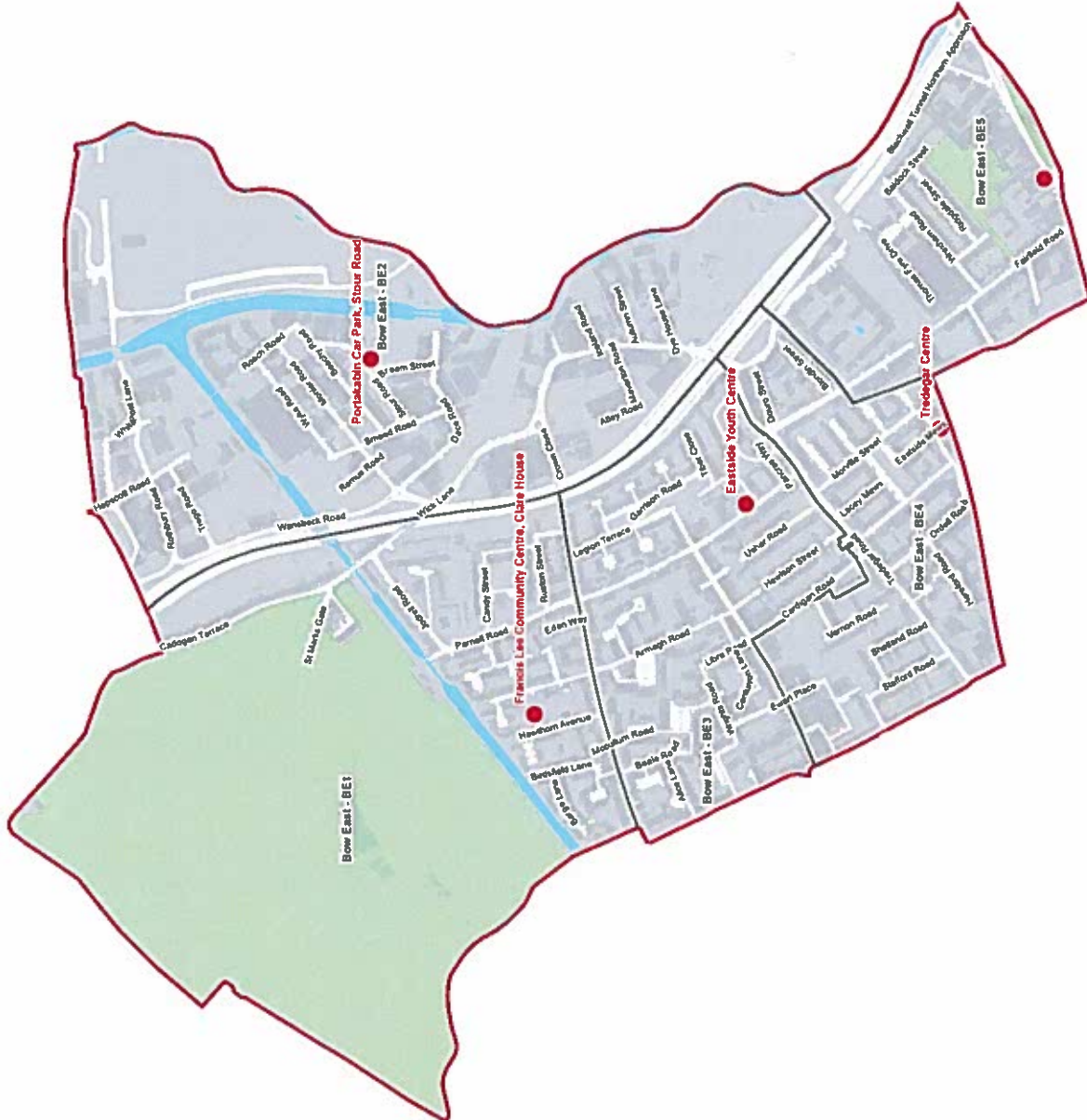
Ward Boundaries

Proposed Polling District



Scale @ A2: 5.670

Document information:  
Date: 13/12/2013





# Bow West

GIS for Development and Renewal

## Polling Stations

● Confirmed

★ Proposed



Ward Boundaries

Proposed Polling District



Scale @ A2: 5 810

Document information:  
Dn: 13/12/2013





# Bromley North

GIS for Development and Renewal

## Polling Stations

● Confirmed

★ Proposed



Ward Boundaries

Proposed Polling District



Scale @ A2: 4,140

Document information:  
Dn: 13/12/2013





# Bromley South

GIS for Development and Renewal

## Polling Stations

● Confirmed

★ Proposed

Ward Boundaries

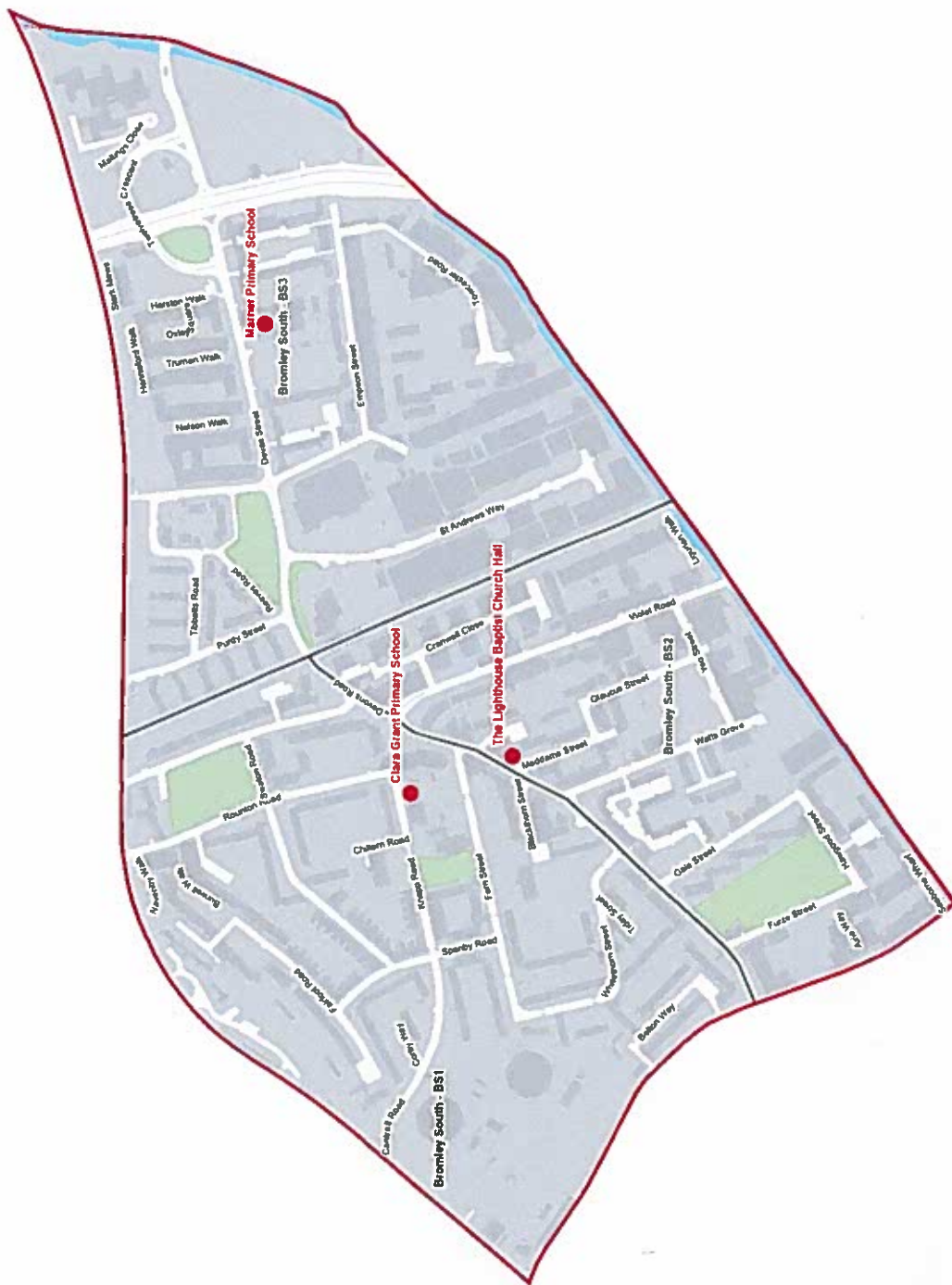
Proposed Polling District



Scale @ A2: 3,540

Document Information:

On: 13/12/2013





# Canary Wharf

GIS for Development and Renewal

## Polling Stations

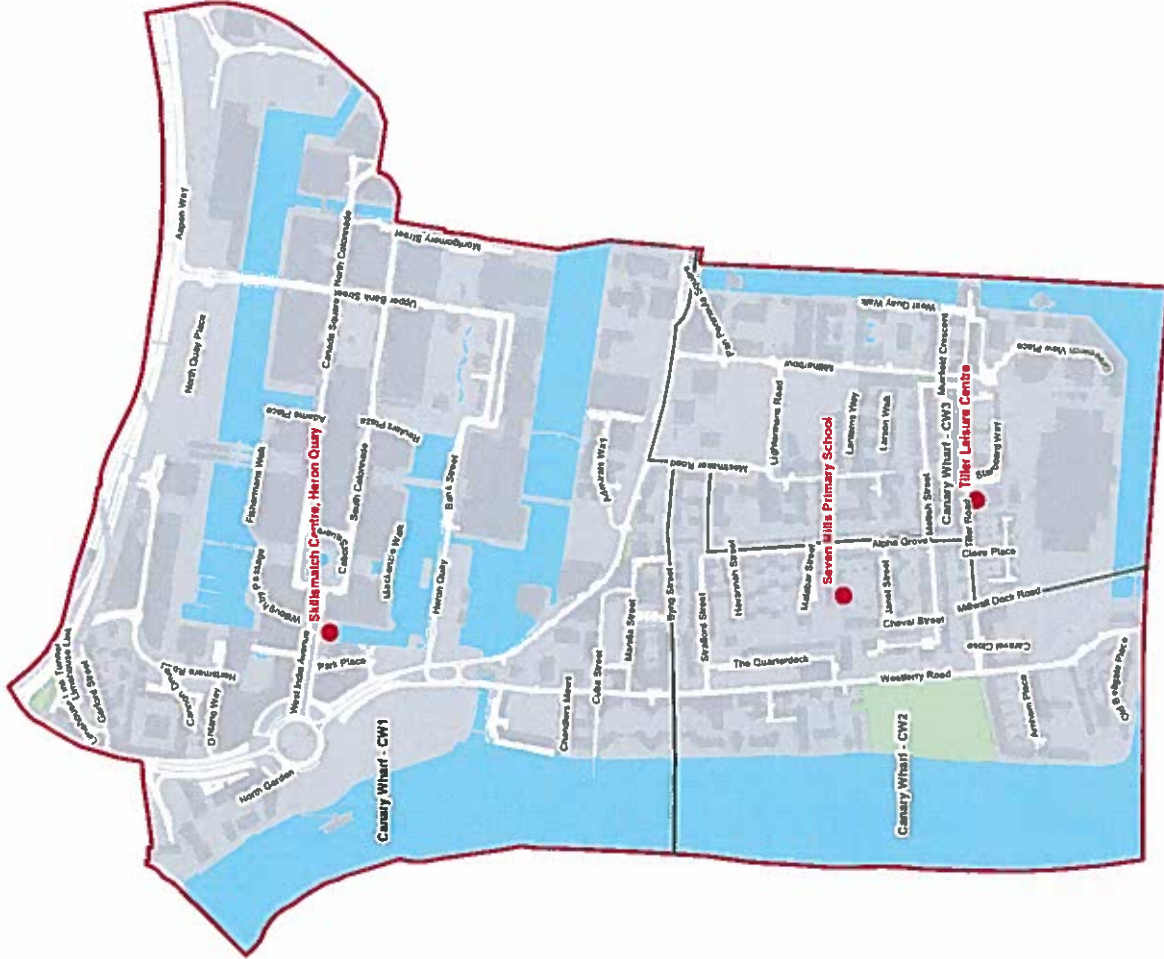
● Confirmed

★ Proposed



Ward Boundaries

Proposed Polling District



Scale @ A2: 5:520

Document information:  
On: 13/12/2013







# Island Gardens

GIS for Development and Renewal

## Polling Stations

● Confirmed

★ Proposed



Ward Boundaries

Proposed Polling District



Scale @ A2: 5,390

Document information:  
On: 13/12/2013





# Lansbury

GIS for Development and Renewal

## Polling Stations

● Confirmed

★ Proposed

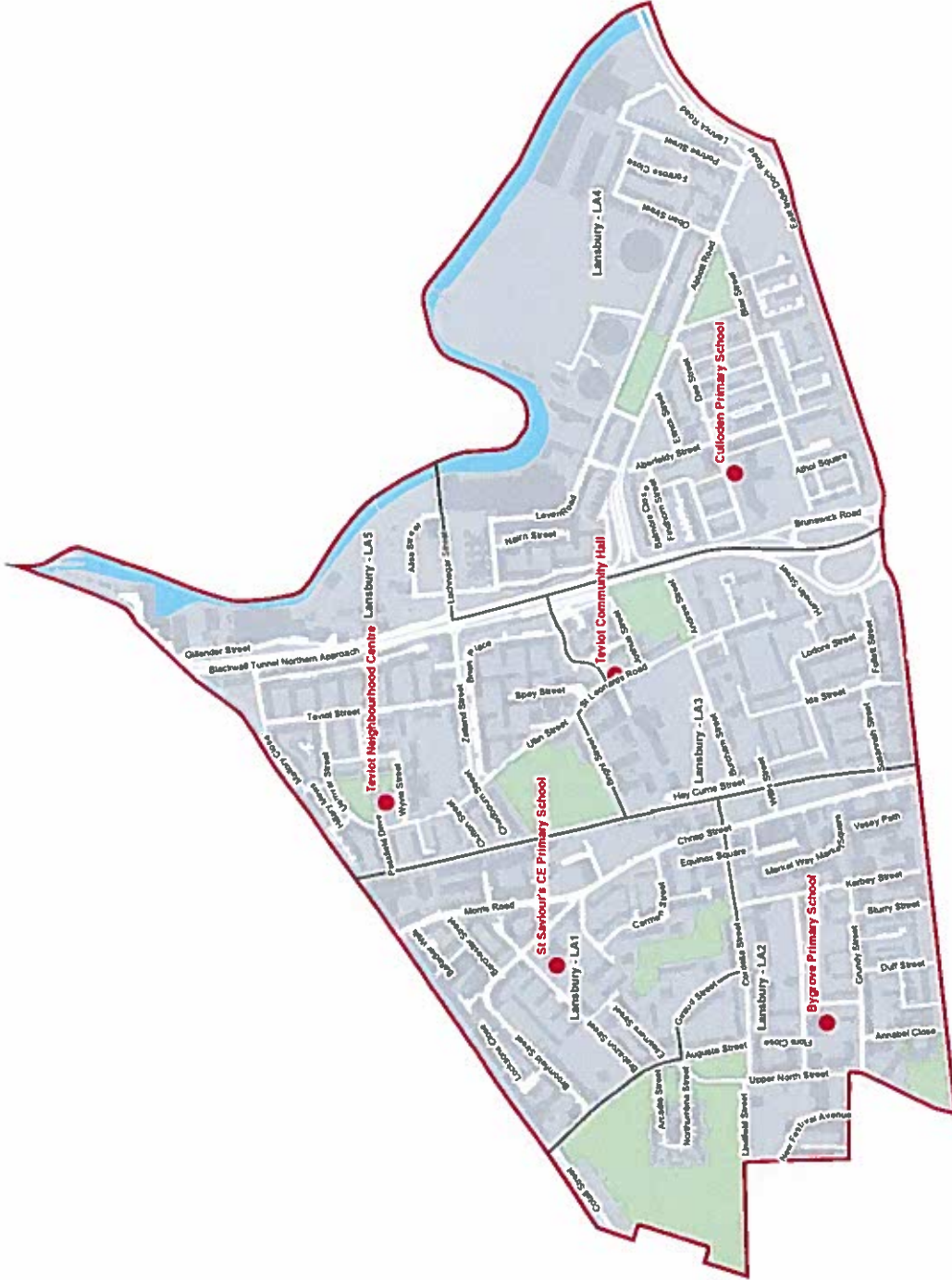


Ward Boundaries

Proposed Polling District



Scale @ A2: 5,180  
Document information:  
On: 13/12/2013





# Limehouse

GIS for Development and Renewal

## Polling Stations

● Confirmed

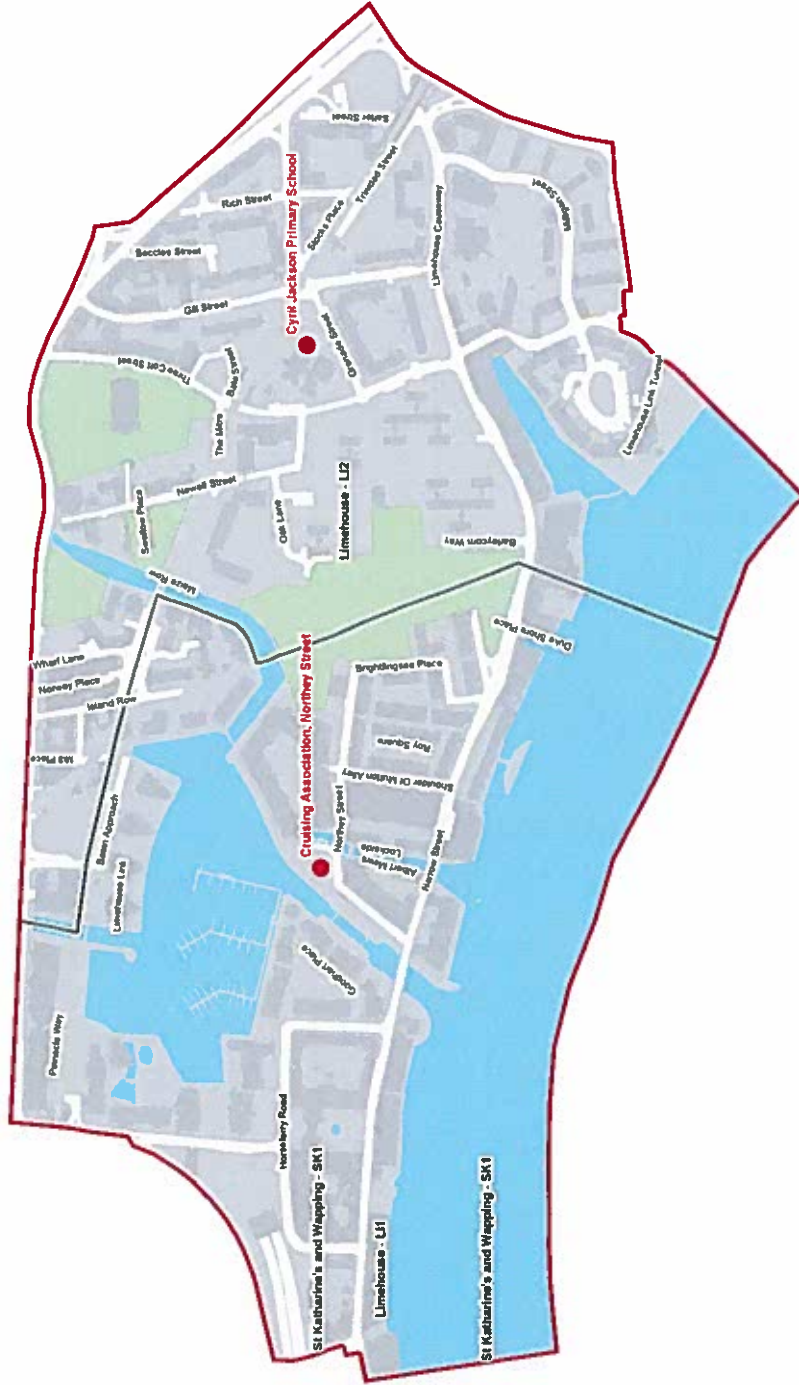
★ Proposed



Ward Boundaries



Proposed Polling District



Scale @ A2: 3:020

Document information:

On: 13/12/2013



TOWER HAMLETS





# Mile End

GIS for Development and Renewal

## Polling Stations

● Confirmed

★ Proposed



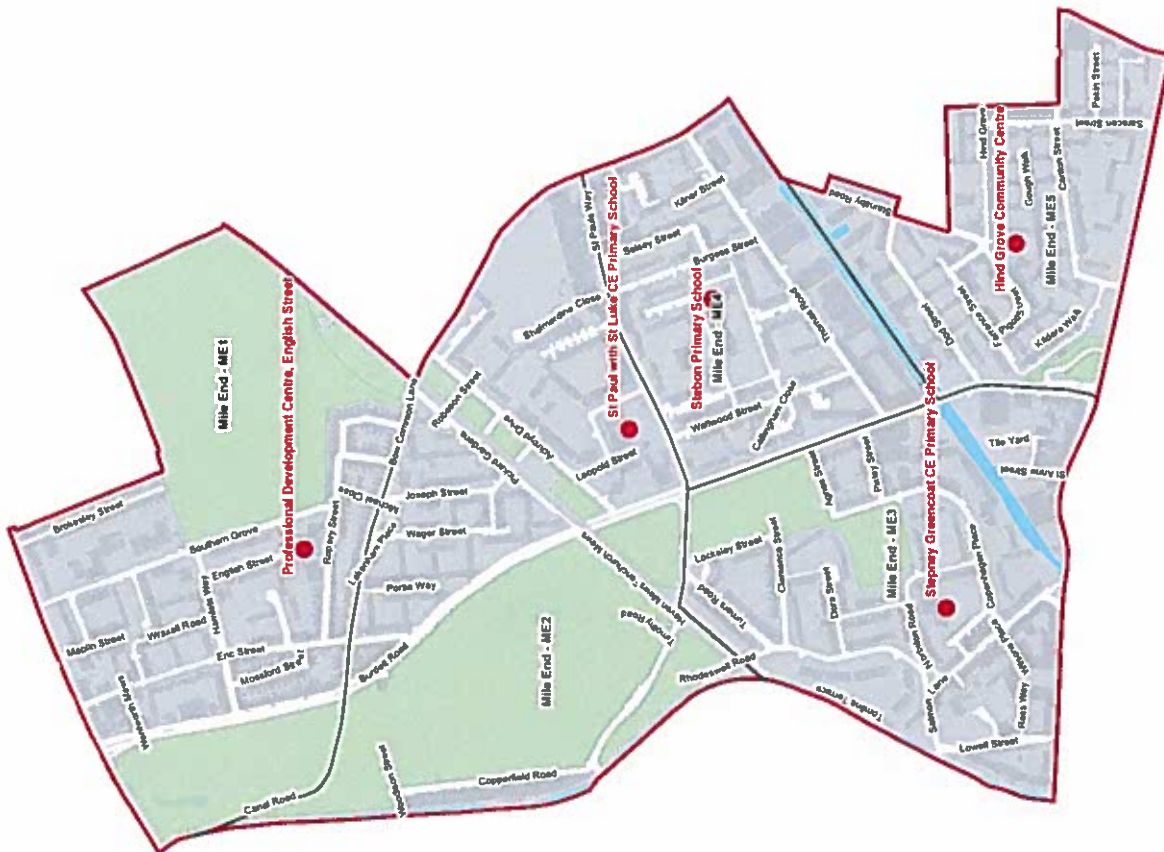
Ward Boundaries

Proposed Polling District



Scale @ A2: 5,190

Document information:  
On: 13/12/2013





# Poplar

GIS for Development and Renewal

## Polling Stations

● Confirmed

★ Proposed

Ward Boundaries

Proposed Polling District



Scale @ A2: 5,820

Document information:

On: 13/12/2013





# Shadwell

GIS for Development and Renewal

## Polling Stations

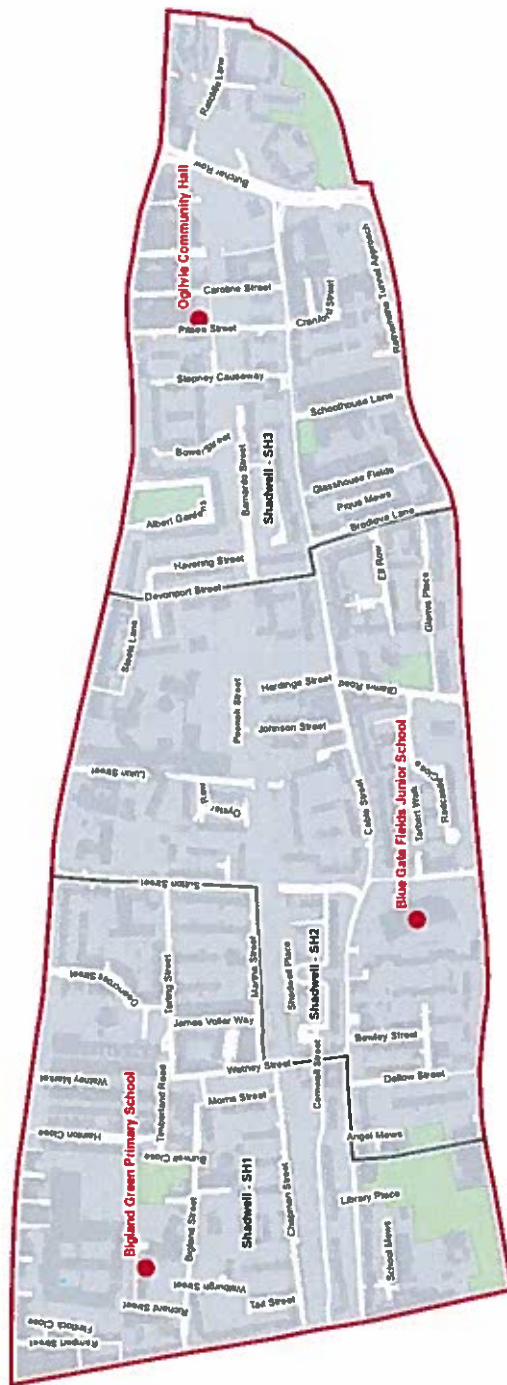
● Confirmed

★ Proposed



Ward Boundaries

Proposed Polling District



Scale @ A2: 4,180

Document information:  
On: 13/12/2013





# Spitalfields and Banglatown

GIS for Development and Renewal

## Polling Stations

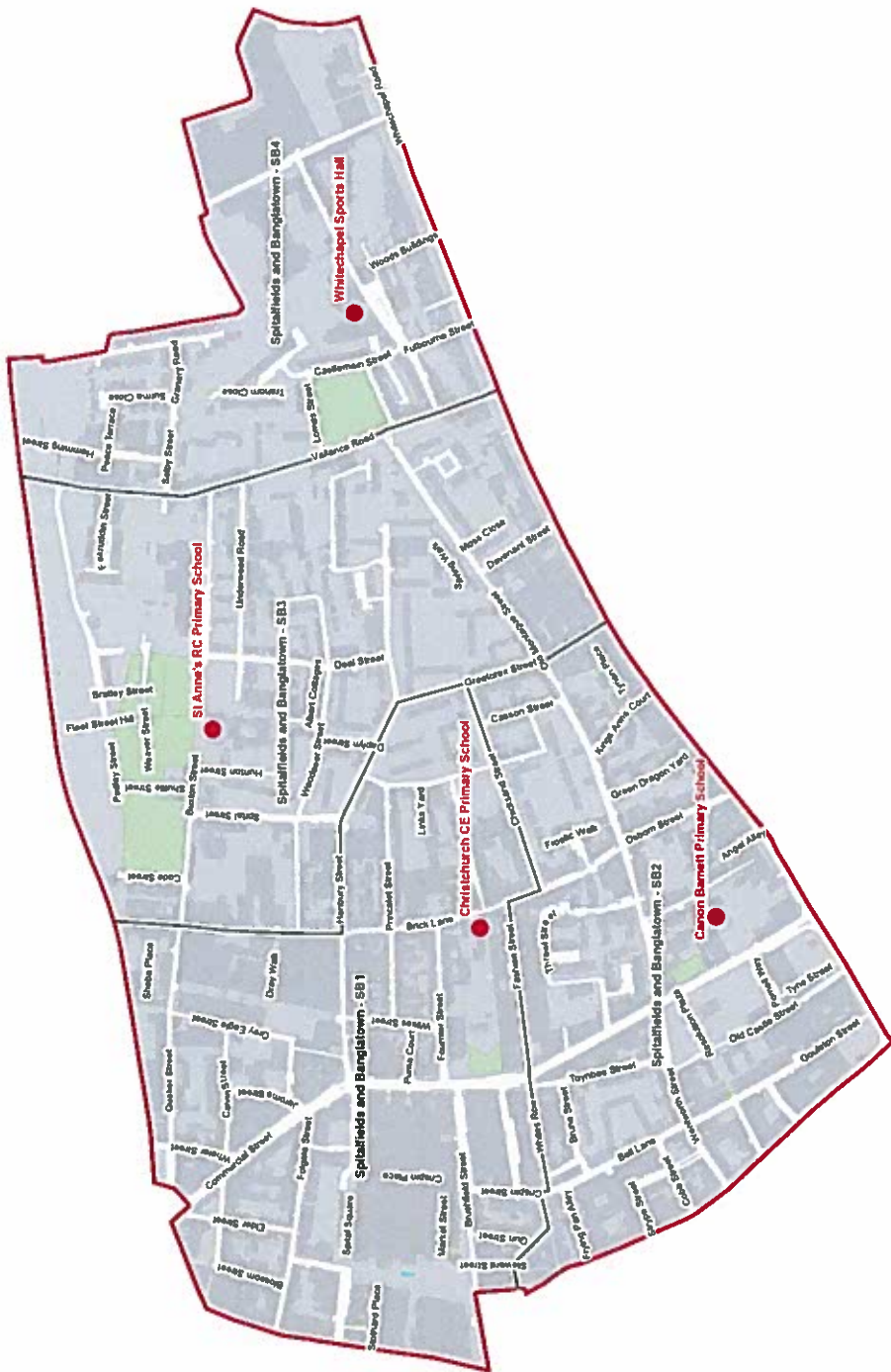
● Confirmed

★ Proposed



Ward Boundaries

Proposed Polling District



Scale @ A2: 4,190

Document information:

On: 13/12/2013



TOWER HAMLETS





# St Dunstan's

GIS for Development and Renewal

## Polling Stations

● Confirmed

★ Proposed



Ward Boundaries

Proposed Polling District



Scale @ A2: 3 990

Document information:

Date: 13/12/2013







# St Katharine's and Wapping

GIS for Development and Renewal

## Polling Stations

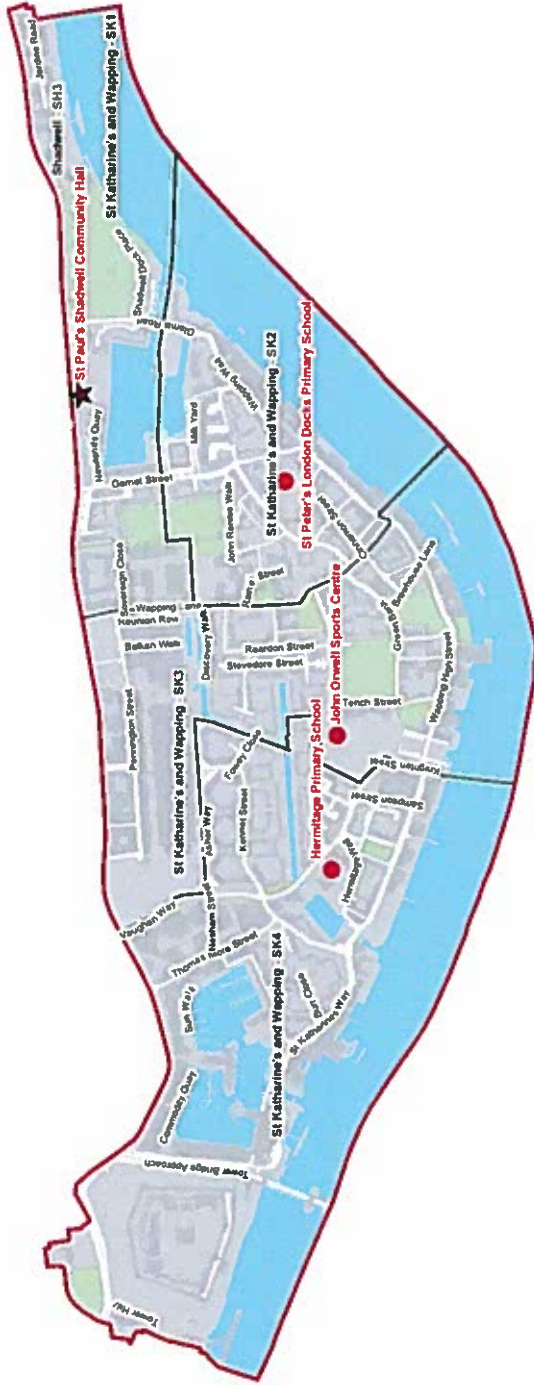
● Confirmed

★ Proposed



Ward Boundaries

Proposed Polling District



Scale @ A2: 6.940

Document Information:  
On: 13/12/2013





# St Peter's

GIS for Development and Renewal

## Polling Stations

● Confirmed

★ Proposed



Ward Boundaries

Proposed Polling District



Scale @ A2: 4,950

Document information:  
Dn: 13/12/2013





# Stepney Green

GIS for Development and Renewal

## Polling Stations

● Confirmed

★ Proposed

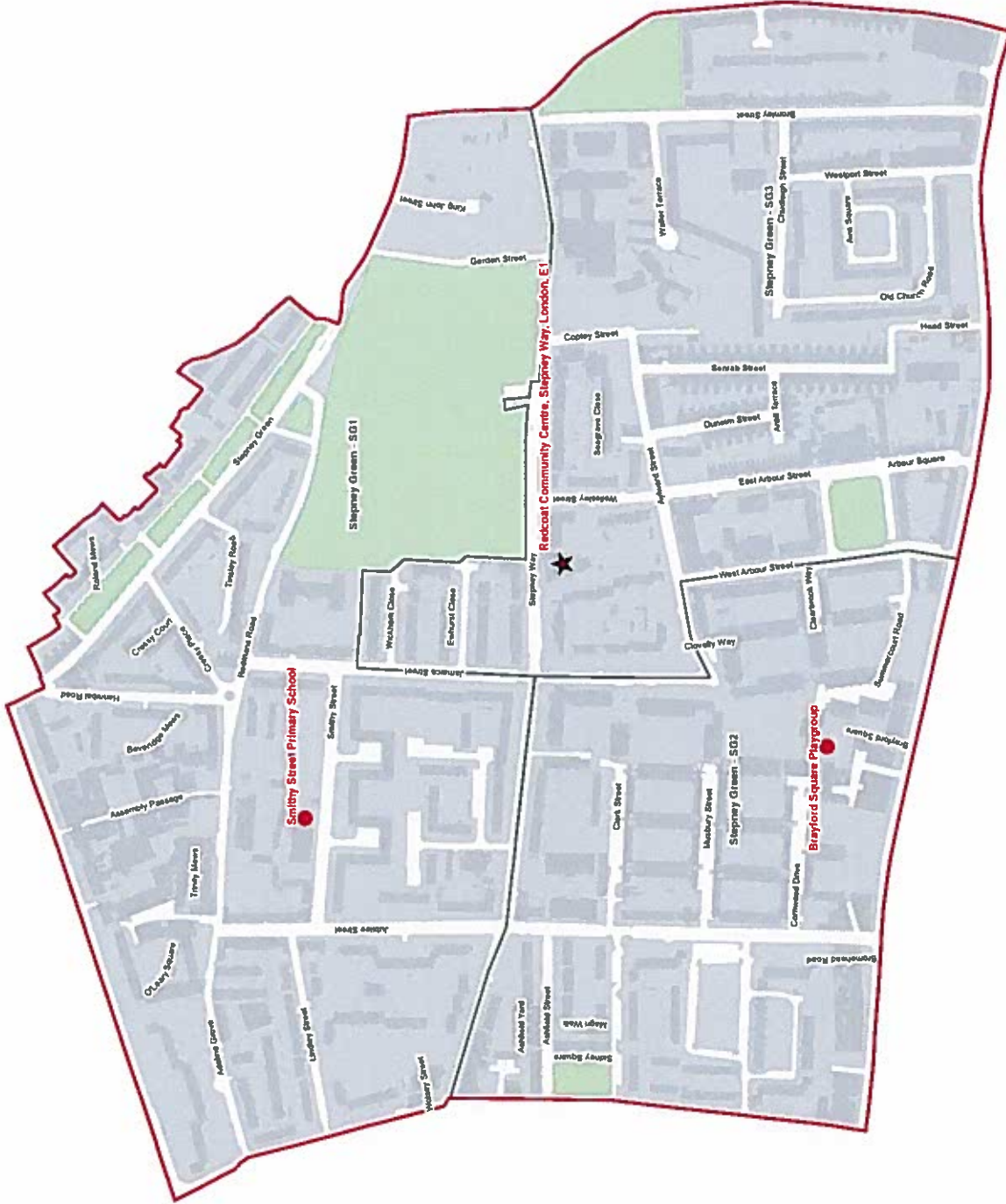


Ward Boundaries

Proposed Polling District



Scale @ A2: 2.770  
Document information:  
On 13/12/2013





**Weavers**

GIS for Development and Renewal

**Polling Stations**

● Confirmed

★ Proposed



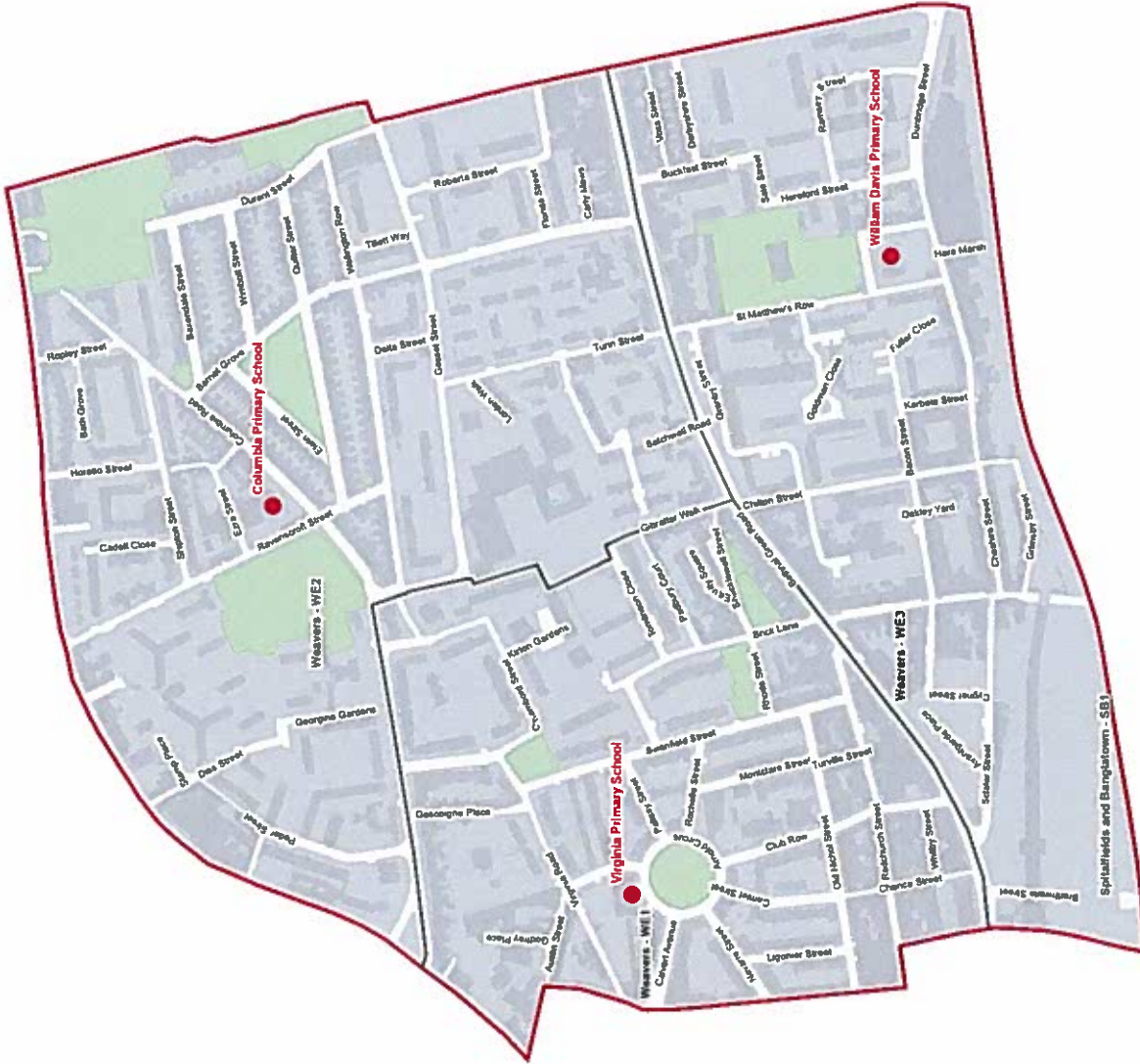
**Ward Boundaries**

Proposed Polling District



Scale @ A2: 3,100

Document information:  
Dn: 13/12/2013





# Whitechapel

GIS for Development and Renewal

## Polling Stations

● Confirmed

★ Proposed



Ward Boundaries

Proposed Polling District



Scale @ A2: 4,040

Document information:  
On: 13/12/2013

